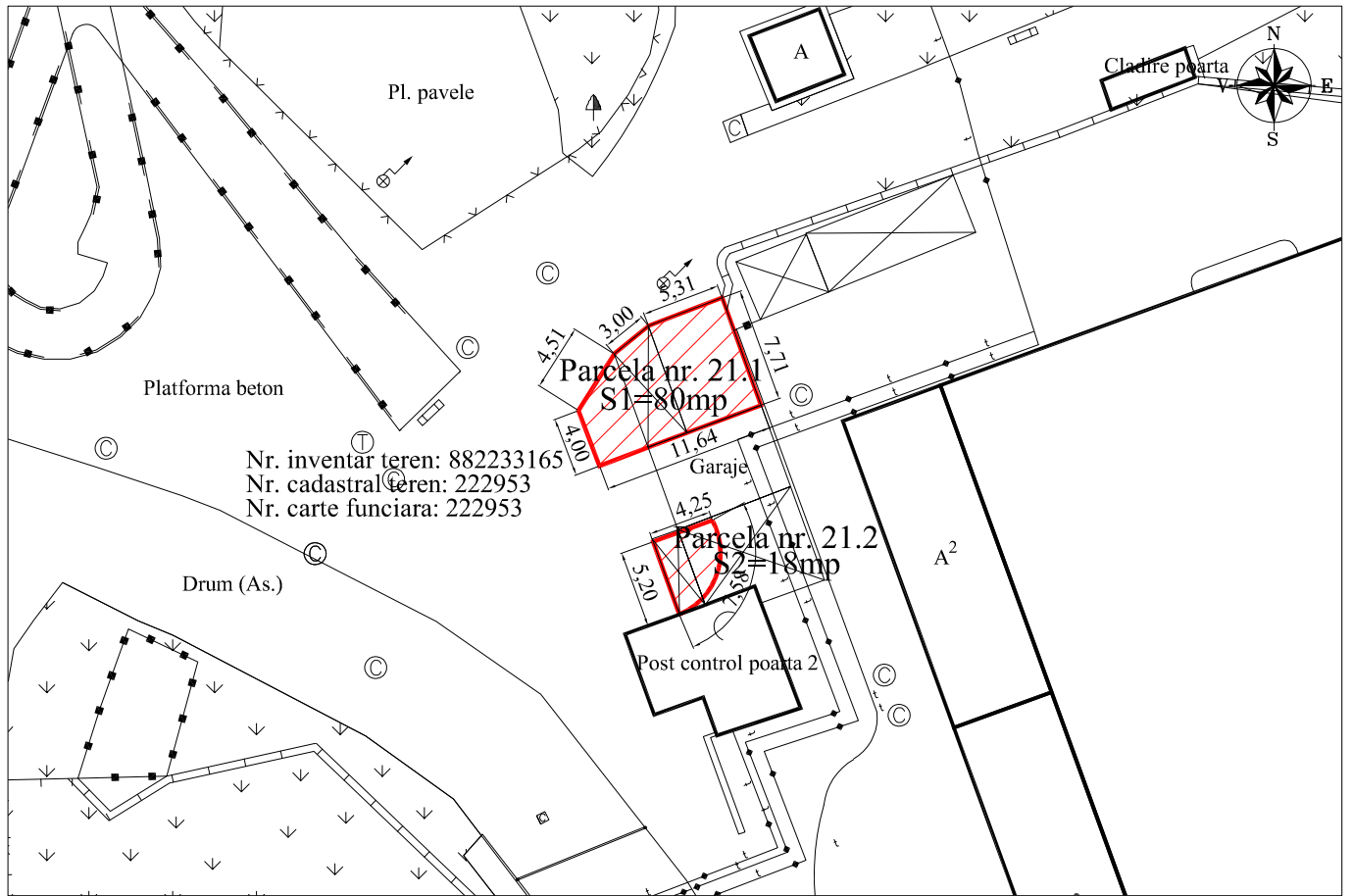
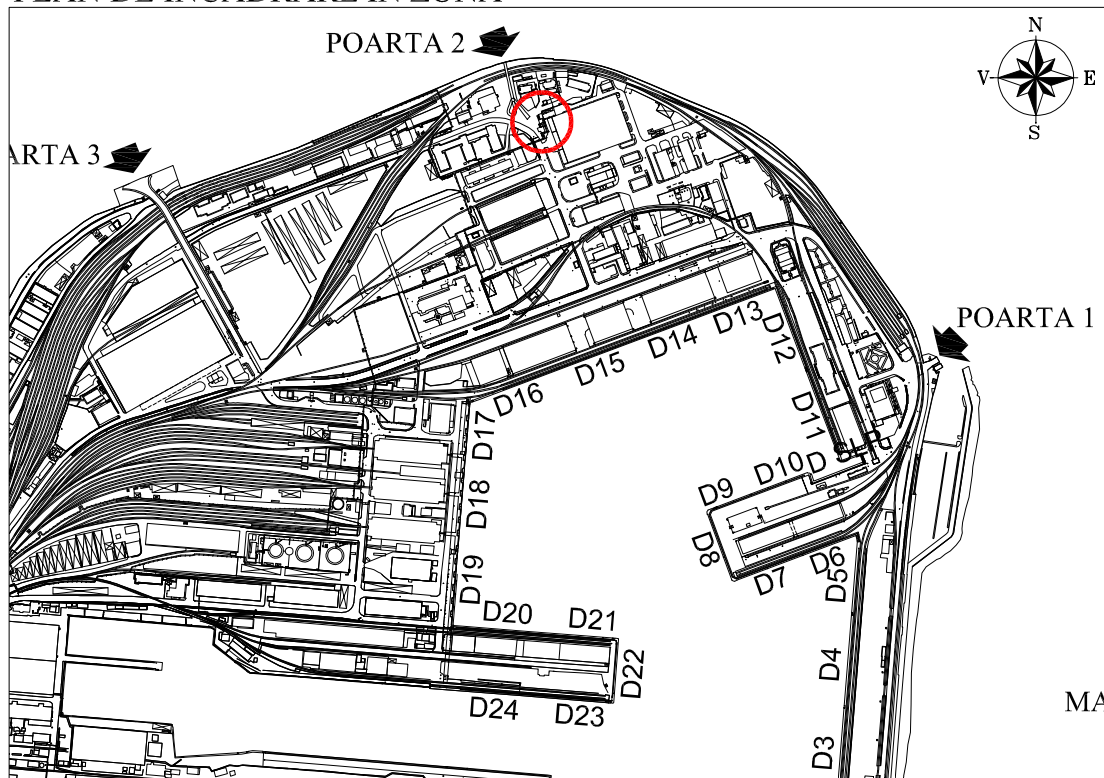


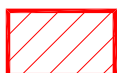
**PORTUL CONSTANTA**  
**SECTOR NORD**  
**PARCELELE NR. 21.1 SI 21.2**  
 scara 1:500



**PLAN DE INCADRARE IN ZONA**



**LEGENDA**



Parcelle nr. 21.1 si 21.2  
 $St=80+18=98mp$

Sistem de proiectie: Local port Constanta

Plan redactat de Serviciul Cadastru si Evidente Funciare al CN APM SA Constanta Nr. plan:6996